

GEOMATICS DEPARTMENT

Ministry of Finance and Planning

Dharubaaruge, Dhoshimeyna Hall (1st Floor)

Ameenee Magu, Henveiru, Maale, 20344, Maldives.

Email: survey@housing.gov.mv, Web: www.mlsa.gov.mv



CONTROL POINT DETAILS		Station Number	PSM xxxx
Coordinate Information			
Geodetic		Grid	
WGS 84		UTM Zone 43	
Lat: 003° 05' 33.89"		E: 348605.0389 m	
Long: 073° 38' 15.39"		N: 341941.9194 m	
Ellp Height: -92.3154 m (conditional)		Orth Height: 0.876 m	
Island Name: K. Maale (LD Code)		Date: Day-Month-Year *Exact date of Static Survey	

Monument description & method of survey:

- Concrete casted in situ to a diameter 0.2m - 0.3m pvc pipe, 1m in length, 1.5m s/s rod driven to ground as the centre with cross a mark. Monument labelled with s/s plate stating the point ID. → Monument type A specs
- Below 500mm → Final Ground level
- GNSS Static Survey post Processing. → Method of Observation
- Vertical height corrected using tide prediction data → Vertical Height Correction Method

General site condition & access:

- Raiydhebai Magu, infront of new Mosque. Close to toilet area of Mosque → Location description
- Easy Access → Ease of Access

Owner: Council /Resort Owner /MLSA /.....etc



SITE INFORMATION

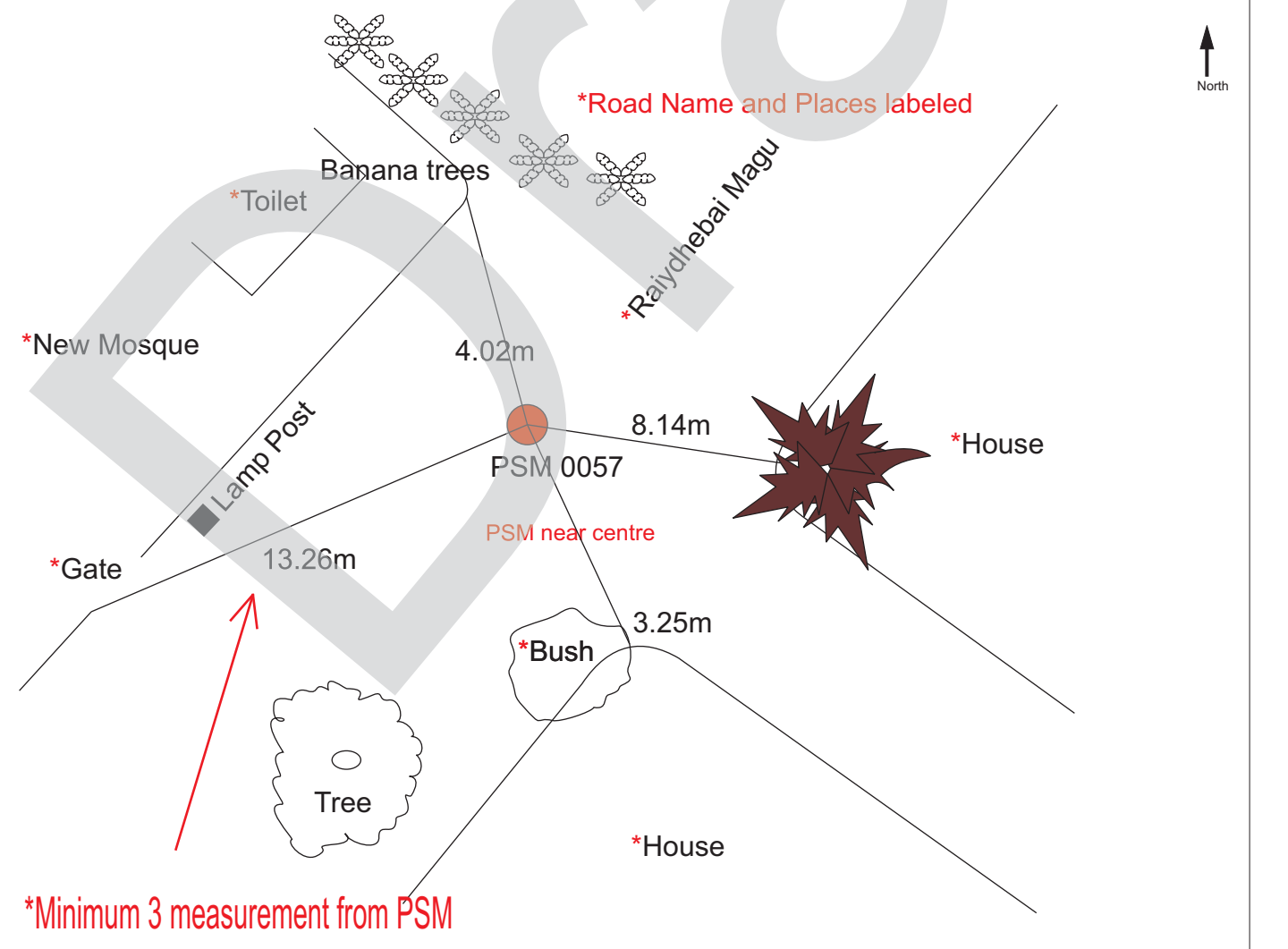
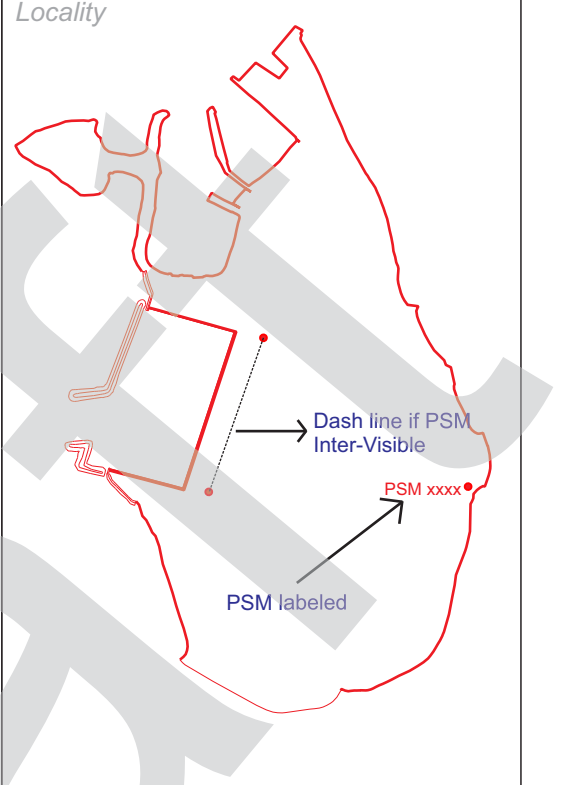
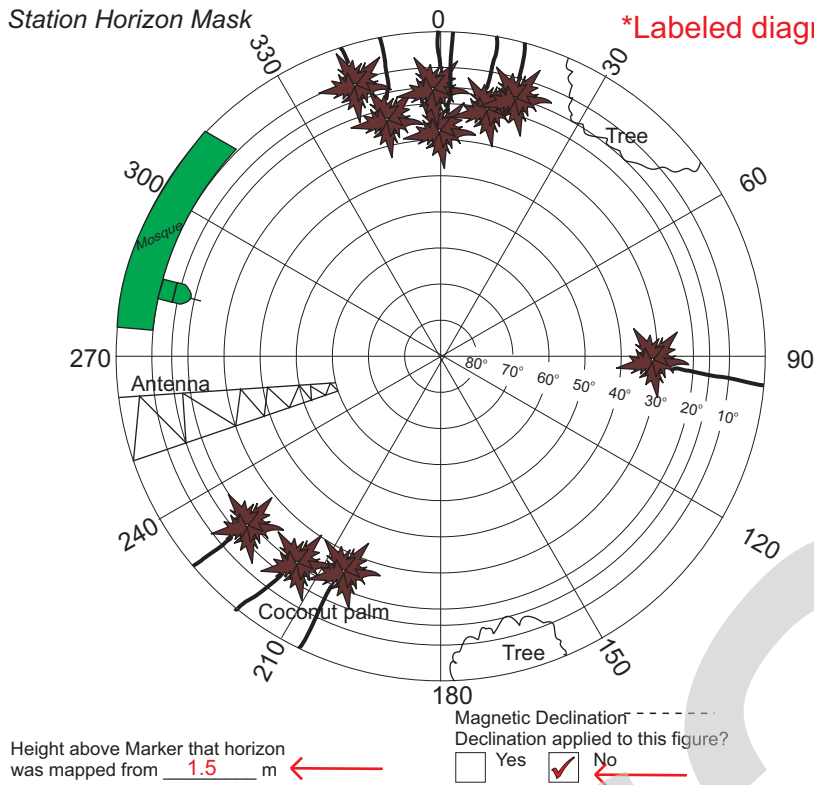
Station Number

P S M x x x x

Station Horizon Mask

*Labeled diagram

Locality



Sketched by: MLSA

Scale: Not to scale

Date: Date/Month/year